


Henniker, NH  
 Conservation Priorities  
 Total Resource  
 Co-occurrence Map  
 Version 1 - March 24, 2005



Total Resource Co-occurrence Point System

This map combines the points earned from the following resource categories:

- Surface water - 7 points possible
- Ground water - 4 points possible
- Land - 3 points possible
- High value wildlife habitat - 7 points possible
- Parcel weighting - 6 points possible

Data Sources:  
 NH GRANIT (1:24,000)  
 Road base has been revised with corrections from Town of Henniker Property Tax Map. Property lines were derived from Town of Henniker Property Tax Map and adjusted slightly to align with the NH GRANIT road base.  
 Permanently protected lands and town-owned lands were created using NH GRANIT data and town information.











Map created by Denise Rico for the Henniker Conservation Commission's Conservation Prioritization Project March 24, 2005.

Digital data in NH GRANIT represent the efforts of the contributing agencies to record information from the cited source materials. Complex Systems Research Center (CSRC), under contract to the Office of State Planning (OSP), and in consultation with cooperating agencies, maintains a continuing program to identify and correct errors in these data. Neither OSP nor CSRC make any claim as to the validity or reliability or to any implied uses of these data.

Representations of property lines on this map are for planning purposes only and do not imply evidence of ownership.

**LEGEND**

**Total Resource Co-occurrence Points**

-  1 - 3
-  4 - 6
-  7 - 9
-  10 - 12
-  13 - 15
-  16 - 17
-  Roads
-  Class VI Roads
-  Streams
-  Surface Water
-  Wetlands
-  Town-owned land
-  Permanently Protected Land

